

Site Number 5LA1829

## Please Note

Some of the items previously filed with this cultural resource record were not scanned. These items may include:

- Published materials - including newspaper and magazine clippings
- Bound material - including brochures and pamphlets
- Microfiche
- Negatives (photocopy any contact sheets and clip to negatives)
- Computer disks or CDs
- Documents
- Items over 17 x 11

These items are now stored in the Supplementary Files at the OAHP office.

United States Department of the Interior  
National Park Service

For NPS use only

National Register of Historic Places  
Inventory—Nomination Form

received

date entered

6-19-85

See instructions in *How to Complete National Register Forms*  
Type all entries—complete applicable sections

1. Name 5LA1829

historic Ludlow Tent Colony Site

and or common Ludlow Monument

2. Location

street & number Junction of Del Aqua Canyon Road and Colorrdo and Southern Railroad tracks

n/a not for publication

city, town Ludlow n/a vicinity of

state Colorado code 08 county Las Animas code 071

3. Classification

Category	Ownership	Status	Present Use
<input type="checkbox"/> district	<input type="checkbox"/> public	<input type="checkbox"/> occupied	<input type="checkbox"/> agriculture
<input type="checkbox"/> building(s)	<input checked="" type="checkbox"/> private	<input checked="" type="checkbox"/> unoccupied	<input type="checkbox"/> commercial
<input checked="" type="checkbox"/> structure	<input type="checkbox"/> both	<input type="checkbox"/> work in progress	<input type="checkbox"/> educational
<input checked="" type="checkbox"/> site	<b>Public Acquisition</b>	<b>Accessible</b>	<input type="checkbox"/> entertainment
<input type="checkbox"/> object	n/a in process	<input checked="" type="checkbox"/> yes: restricted	<input type="checkbox"/> government
	n/a being considered	<input type="checkbox"/> yes: unrestricted	<input type="checkbox"/> industrial
		<input type="checkbox"/> no	<input type="checkbox"/> military
			<input type="checkbox"/> museum
			<input type="checkbox"/> park
			<input type="checkbox"/> private residence
			<input type="checkbox"/> religious
			<input type="checkbox"/> scientific
			<input type="checkbox"/> transportation
			<input checked="" type="checkbox"/> other: Monument

4. Owner of Property

name United Mine Workers of America c/o Jose Garcia, President District 15 UMWA

street & number 6525 West 44th Avenue

city, town Wheat Ridge n/a vicinity of state Colorado

5. Location of Legal Description

courthouse, registry of deeds, etc. Las Animas County Clerk and Recorder

street & number Trinidad

city, town Trinidad state Colorado

6. Representation in Existing Surveys

title Colorado Inventory of Historic Sites has this property been determined eligible?  yes  no

date 1984  federal  state  county  local

depository for survey records Colorado Historical Society, 1300 Broadway

city, town Denver state Colorado 80203

**United States Department of the Interior  
National Park Service**

**National Register of Historic Places  
Inventory—Nomination Form**

For NPS use only
received
date entered

Continuation sheet Ludlow Tent Colony Site

Item number 7

Page 2

In the winter of 1913-1914 the Ludlow tent colony included several hundred tents housing about 1500 people. The tents were laid out in rows separated by mud or dirt streets. The 1913-1914 coal strike was marked by violence and the people in the tent colony dug cellars underneath the tents to provide protection from stray bullets. The tent colony was burned on April 20, 1914, and photographs taken after the fire reveal the underground cellars including one where the bodies of two women and eleven children were found. The tent colony was rebuilt after the fire and continued to be inhabited through 1915. Nothing of the original tent colony remains today.

(See attached map of the Strike Zone.)

## 7. Description

<b>Condition</b>		<b>Check one</b>	<b>Check one</b>
<input checked="" type="checkbox"/> excellent	<input type="checkbox"/> deteriorated	<input type="checkbox"/> unaltered	<input checked="" type="checkbox"/> original site
<input type="checkbox"/> good	<input type="checkbox"/> ruins	<input checked="" type="checkbox"/> altered	<input type="checkbox"/> moved
<input type="checkbox"/> fair	<input type="checkbox"/> unexposed	<input type="checkbox"/> erection of a monument	date _____

### Describe the present and original (if known) physical appearance

The nominated area composing the site of the Ludlow tent colony and the event known as the "Ludlow Massacre" consists of 40 acres of open fields, undeveloped since the confrontation arising from the 1913-1914 Colorado coal strike. The only structure breaking the landscape is a monument erected in 1918 by the United Mine Workers of America (UMWA). The 40-acre parcel, owned and maintained by the UMWA, is located some 12 miles north of the city of Trinidad in southeastern Colorado, about one mile west of the Ludlow exit from Interstate 25. The property lies on the east side of the Colorado and Southern Railroad tracks, just north of a dirt road leading to Del Agua Canyon.

The place where the tent colony stood is approximately 300 yards north of the ghost town of Ludlow. During the 1913-1914 Colorado coal strike, Ludlow consisted of a railroad depot on the main line of the Colorado and Southern Railroad and a collection of frame buildings including a general store, liquor store and bar, and a post office. These original buildings have since been torn down or moved. Several other small frame buildings were built after 1914, which were abandoned in the early 1950s and now exist as a row of decaying shacks of no historic significance.

In 1913, the UMWA rented a field near Ludlow on which to build a tent colony to house striking miners and their families. The location was selected because it was strategically situated near the Ludlow depot where the strikers could observe railroad traffic in and out of the canyons which would enable them to identify and picket non-union labor being brought in to break the strike. (The depot was the transfer point where people changed trains to go into the major coal mining canyons of Hastings, owned by the Victor American Fuel Company, and Berwind, owned by the Colorado Fuel and Iron Company.)

Following the conflict surrounding the strike, the UMWA erected the Ludlow monument in 1918 to commemorate the people who died when the Colorado Militia attacked the colony and burned the tents. Located on the site where the tent colony was erected, a granite statue by Hugh Sullivan depicts a coal miner with his wife and child. On the back is a brass plaque listing the names of those who "Died in freedom's cause." At the foot of the statue is a steel trap door leading down to a concrete lined cellar, where, it is said, several women and children suffocated. In 1984, the union added an additional brass plaque describing the events of the strike and the burning of the tent colony. Also in 1984, the ashes of Michael Livoda, one of the union organizers during the strike, were buried at the site. A small marble and brass headstone marks the location.

The Ludlow monument is surrounded by a wrought iron fence. It includes two small frame buildings built by the UMWA in 1952, a pavilion where speakers stand during the yearly memorial ceremony and a comfort station. Several trees were planted and shade the site. A guest book is provided and the site is well cared for by District 15 of the UMWA. On Interstate 25 there is a Colorado highway sign announcing a "Point of Interest", and a hand painted sign erected by the UMWA indicating the turn off to the site of "The Ludlow Massacre." The site of the tent colony maintains much of its original integrity. Except for approximately one acre within the fence, and the statue and associated outbuildings, the forty acre parcel consists of flat field covered with native grasses and cactus. No other buildings have been erected on the site.

Knowledge of how the monument site and vicinity looked during the strike is informed by historic photographs. They depict strikers living in canvas wall tents which had been purchased by the United Mine Workers. Most of the tents had wooden floors and wood or coal stoves. One or two larger tents were used as communal meeting halls and kitchens.

## 8. Significance

Period	Areas of Significance—Check and justify below			
___ prehistoric	___ archeology-prehistoric	___ community planning	___ landscape architecture	___ religion
___ 1400-1499	___ archeology-historic	___ conservation	___ law	___ science
___ 1500-1599	___ agriculture	___ economics	___ literature	___ sculpture
___ 1600-1699	___ architecture	___ education	___ military	___ social/
___ 1700-1799	___ art	___ engineering	___ music	___ humanitarian
___ 1800-1899	___ commerce	___ exploration/settlement	___ philosophy	___ theater
<input checked="" type="checkbox"/> 1900-	___ communications	<input checked="" type="checkbox"/> industry	___ politics government	___ transportation
		___ invention		___ other (specify)

Specific dates 1913-1914 Builder Architect Sculptor (1918 Monument): Hugh Sullivan

### Statement of Significance (in one paragraph)

The 1913-14 Colorado coal strike was neither the first nor the last strike by Colorado miners, but it was one of the most violent, and in certain respects may be taken as a paradigm case for mine strikes in the Rocky Mountain West. The elements of the strike--immigrant miners, tent colonies, hired mine guards, absentee capital, the use of the militia, and the failure to achieve union recognition, were present in almost all strikes between the 1880's and 1933. The events of the strike have been the subject of much historical research and have been written about widely. Perhaps because women and children were killed, the "Ludlow Massacre" became a major event in American labor history. Even today the "facts" of the strike, and the interpretation and significance of the events, are the subject of dispute and scholarly argument.

### Background

Colorado's Southern coal field was the most important of the state's coal deposits, the Southern Field and hence Colorado's coal economy was dominated by two operators: The Colorado Fuel and Iron Company and the Victor American Fuel Company. CF&I was the largest coal company in the state. Originating in 1872 as one of the companies founded by William Jackson Palmer to further development of the Denver and Rio Grande Railroad, the company was consolidated in 1892 by John C. Osgood. In 1903 the CF&I was taken over by the Rockefeller interests. CF&I grew into a large holding company with many branches including the only integrated steel mill in the Rocky Mountain West. (1) By 1906, The Engineering and Mining Journal, claimed that ten percent of Colorado's workers earned their living from CF&I. (2)

Coal mining, not steelmaking, became The Colorado Fuel and Iron Company's most profitable operation. By 1913, CF&I operated mines and coke ovens at El Moro (Engleville), Sopris, Tabasco, Berwind, Starkville, Primaro, Segundo, and Tercio, all near Trinidad; the Walsen, Robinson and Rouse mines near Walsenburg; Rockvale, Bear Gulch, and Coal Creek in Fremont County; and, on the Western Slope, Cardiff, Redstone, Spring Gulch, and several mines in Crested Butte. The CF&I also operated mines in Wyoming and New Mexico to become the largest coal operator in the West.

(3)

(Continued on attached sheets)

**United States Department of the Interior  
National Park Service**

**National Register of Historic Places  
Inventory—Nomination Form**

For NPS use only

received

date entered

Continuation sheet

Item number 8

Page 2

In 1890 CF&I began to develop a property called Road Canyon about thirteen miles north of Trinidad. Two drifts were driven into the arid canyon walls. One mine was named Berwind, after then president of the company Edward J. Berwind. Between 1890 and 1902 the mine produced nine million tons of coal. The other mine, which opened in 1901, was called Tobasco. Perhaps the name has to do with the strings of coke ovens that burned day and night, processing the coal from both mines into fuel for the Bessemer converters in Pueblo. As the large mining and coal-processing complex developed, Road Canyon became known as Berwind Canyon. (4)

A few miles further north, in Del Agua Canyon, the Victor American Fuel Company built a similar complex. Victor American Fuel had been founded by John C. Osgood in 1903, after he lost control of CF&I to John D. Rockefeller and Jay Gould. Osgood's company operated coke ovens at Hastings, and mines at Hastings and Del Agua. The mining and coking complexes located in Berwind and Del Agua canyons were typical of Southern Colorado in general. This area is of particular interest because it was strikers from these two canyons who made up the bulk of the people living in the Ludlow tent colony. (5)

In the early days, coal mining was labor intensive and Southern Colorado was an underdeveloped area. The coal companies built company towns to provide housing and community services for the workers and their families. The first miners were Welsh and English, experienced workers recruited to develop the mines. They soon became bosses and foremen, providing a barrier to the upward mobility of other nationalities that came later. The English-speaking miners brought the dream of labor unions, helping to organize a Knights of Labor Assembly as early as the 1880's. During strikes in 1893 and 1903 company recruiters imported armies of Southern and Eastern European immigrants to replace striking miners. By the 1890's Berwind and Del Agua canyons were inhabited by people from all over the world. During the 1913 strike many of those who had arrived earlier as strike breakers joined the union.(6)

In 1903 the United Mine Workers launched an organizing drive to try to extend unionization to the West. A strike started in the fall and lasted through the winter of 1903-04. The union called off the strike in May, unable to gain contracts with CF&I or the Victor American Fuel Company. However, while the Southern Field remained union free, several of the mines in Colorado's Northern Field signed contracts with the United Mine Workers. An additional three year contract was signed in 1907, but when that expired the operators declined to renew; in 1910 the miners in the Northern Field declared a strike which was still in effect

United States Department of the Interior  
National Park Service

National Register of Historic Places  
Inventory—Nomination Form

For NPS use only
received
date entered

Continuation sheet

Item number 8

Page 3

in 1913. The miners in the Northern Field called the 1913 strike "The Long Strike" because, for them, it began in 1910. (7)

#### The 1913-14 Colorado Coal Strike

District 15 of the United Mine Workers, which included the states of Colorado, New Mexico, and Utah, held a convention in Trinidad, Colorado on September 16, 1913. At this meeting they decided to extend the strike to the Southern Field and make an all out effort to bring all Colorado mines under the union contract. The UMWA made seven demands: an eight hour day, pay on a two week basis rather than monthly, a 10% increase in wages, a checkweighman paid by the miners to insure fair weight, freedom to trade where they pleased rather than in the company stores, pay for dead work (timbering, laying track and other work which didn't directly produce coal), enforcement of the Colorado mining laws, and recognition of the UMWA as the bargaining agent. Of all the demands, union recognition was considered the most important. (8)

The head of the Victor American Fuel Company, J.C. Osgood, in a history of the strike written in 1914, summarized the companies' position: "... All of (the demands) except the question of wages and recognition of the Union, were regulated by State Laws and were already in force in all mines of the State." The operators refused to meet with the union, claiming that the UMWA did not represent their workmen. Osgood maintained that the union's own figures showed that District 15 had only 3,000 members out of a workforce of over 23,000. (9)

One of the disputed facts about the strike has to do with how many answered the union's strike call. According to union figures, cited by Beshoar and McGovern two writers who sympathized with the miners, more than 12,000 men put down their tools. (10) According to the State Mine Inspector, as quoted by J.C. Osgood, "The number of men employed in the mines at that time was 12,346. In October, 1913, the month following the calling of the strike, the average number of men in the mines of the state was 7,696, showing a loss, approximately of 4,700 men." (11)

The strike was called for September 23, 1913. When the strike began, the companies evicted strikers from their houses on company property. In anticipation of the strike, officials of the union had rented land at Ludlow to construct a tent colony to house strikers and their families. The location was on the railroad junction guarding the entrance to Berwind and Del Agua Canyons. The tent colony was in effect a picket line to prevent strike breakers from entering the mine properties. (12)

United States Department of the Interior  
National Park Service

National Register of Historic Places  
Inventory—Nomination Form

For NPS use only
received
date entered

Continuation sheet

Item number 8

Page 4

The strike developed into a protracted struggle between the strikers who sought to shut the mines down and prevent coal from being produced, and the coal operators who sought to keep the mines open with non-union labor. Even before the strike the operators had fortified the mines and company towns with fences and search lights. They had hired armed guards who were deputized by the sheriffs of Las Animas and Huerfano counties. Many of these guards were obtained from the Baldwin-Felts Detective Agency of New York and West Virginia, an agency with previous experience in coal mine strikes. Just before the convention a union organizer named Gerald Lippiatt had been killed on the main street of Trinidad in a gun fight with one of the Baldwin-Felts detectives named George Belcher. After the strike began, Belcher himself was killed execution style by a union miner. (13)

In this volatile situation, violence spread quickly. The day after the strike began a camp marshall at Segundo was killed while harassing four strikers. On October 7, 1913 a group of mine detectives and CF&I employees fired shots into the Ludlow Colony and some of the miners returned fire. The next day another exchange of gunfire began at Ludlow and a cowboy who was watching the battle, was killed. Each side blamed the other for the death. This pattern of violence and retaliation continued through the long cold winter of 1913-14. (14)

On October 24 a group of strikers and their families were jeering and heckling strike breakers on their way to the Walsen Mine. They were fired upon by a group of 30 mounted mine guards and three strikers were killed. A short time after that a mine guard was killed near the Ludlow colony. A pitched battle between strikers from Ludlow and a group of mine guards under the command of Karl Linderfelt raged sporadically from October 25 through October 28. Linderfelt sent a telegram to Adjutant General John Chase of the Colorado Militia informing him that a state of rebellion existed in the Southern Fields. (15) On October 28 more than 300 armed miners attacked the mines at Berwind and Hastings, several guards and deputies were killed, and the railroad tracks were blown up. That same day the Governor of Colorado, Elias Ammons, called out the state militia to restore order. (16)



United States Department of the Interior  
National Park Service

**National Register of Historic Places  
Inventory—Nomination Form**

For NPS use only
received
date entered

Continuation sheet

Item number 8

Page 5

When the militia arrived in Southern Colorado they were welcomed by the strikers who believed that they would disarm both sides and impose peace on the strike zone. A militia encampment was set up just across the railroad tracks from the Ludlow tent colony. One company of guards was disarmed and the miners were told that the guards would be given safe passage out of Colorado. The strikers at Segundo and Sopris turned in their guns. But rumors began spreading that the strikers guns had turned up in the hands of some of the guards. Further, the guards who were to have left the state reappeared, armed once again. When General Chase ordered the strikers at Ludlow to turn in their guns, very few were surrendered. (17)

From the miners perspective, and even more disturbing series of events occurred. When it became apparent that the troops would be in the field for months, many asked to be relieved so they could return to jobs or school in Denver. General Chase allowed the replacement of these people with mine guards previously employed by the coal companies. Company K, under the command of Lieutenant Linderfelt, was composed mostly of company guards, some still receiving pay from the coal operators. (18)

Of course, the company perspective was somewhat different. As J.C. Osgood explained: "The troops under the command of Adjutant Chase, acted with energy and great discretion in maintaining order, as is evidenced by the fact that although frequently attacked and sorely tried at times, not a single striker was killed or seriously injured. The state of Colorado had no fund from which to pay the troops, or their expenses, but public-spirited merchants and bankers cashed warrants to a large extent for this purpose. It became difficult, however, for Governor Ammons to secure funds to maintain the troops in the field, and in the early part of March he began to withdraw them gradually." (19)

#### The Tent Colony is Destroyed

On March 10, 1914 a strike breaker was found dead near the Forbes tent colony. General Chase blamed the strikers and ordered the Forbes colony razed. Sixteen men were arrested, the women and children forced out of the tents and the tents were torn down and burned. At the time many saw this event as a prelude to the destruction of the much larger Ludlow colony which was only eight miles north of Forbes. (20)

**United States Department of the Interior  
National Park Service**

**National Register of Historic Places  
Inventory—Nomination Form**

For NPS use only
received
date entered

Continuation sheet

Item number 8

Page 6

April 19, 1914 was the Greek Easter and the Greek residents of Ludlow held a celebration for the strikers in the tent colony. Greeks had been one of the most recent immigrant groups to arrive in the western mines. Large Greek communities could be found the coal mining regions of Northern New Mexico and Eastern Utah. (21) Nevertheless, the coal operators viewed the Greeks with suspicion. They were a proud people, quick to defend their honor. Louis Tikas was the leader of the Greek contingent at Ludlow. The Greeks worried the coal operators: "A large number of the men in the Ludlow camp at this time were Greeks, Bulgarians and Montenegrins, who had seen service in the Balkan war, mostly young unmarried men without families. These men were armed with high power rifles and were the leaders in all acts of violence." (22)

A ball game was held as part of the Easter festivities. During the game a small group of militiamen rode by the ball diamond and one was heard to say: Have your fun today, we'll have ours (or our roast) tomorrow." This was interpreted later as evidence that the attack the next day was premeditated. (23) About ten o'clock in the morning on April 20, 1914 firing broke out between strikers at the Ludlow colony and the Colorado militia. It has never been established who fired the first shot. The militia began to rake the tents with machine gun fire directed from Water Tank Hill about 300 yards distant. The miners tried to return fire but their bullets were not accurate at this range. Some of the women and children escaped the tents to hide in an arroyo north of the colony. Others hid as best they could in shallow cellars that had been dug underneath the tents in anticipation of just this eventuality. (24)

According to the Beshoar, and McGovern accounts, late in the afternoon the militia, under the command of Lt. Linderfelt and composed mostly of company guards, charged the colony. One of the troops, reportedly George Titsworth, whose father was a camp guard at Segundo, rode up and down the rows of tents setting them on fire with a broom soaked in coal oil. According to Osgood and others: "In some manner, which can probably never correctly be explained, a fire started in the tent colony. This fire spread rapidly and practically destroyed the colony. It is possible that the rifle fire of the militia may have set fire to a tent, or that it started from an explosion of ammunition, which was found in large quantities in the private tent of John Lawson, strike leader." Whatever the true story, the Ludlow colony was destroyed by fire. (25) Louis Tikas was captured and killed by Lt. Linderfelt who later claimed Tikas had been trying to escape. The next morning it was discovered that two women and eleven children had suffocated in a cellar under one of the tents.

**United States Department of the Interior  
National Park Service**

**National Register of Historic Places  
Inventory—Nomination Form**

For NPS use only

received

date entered

Continuation sheet

Item number 8

Page 7

When news of the tragedy reached Trinidad groups of enraged miners organized into ragtag guerilla armies and began to attack militia encampments, mine guards, and coal mines up and down Colorado's front range. Pitched battles were fought, many died on both sides, and thousands of dollars worth of property was destroyed. This event, known as the Ten Days War, did not end until April 29, when federal troops sent by President Woodrow Wilson arrived to end the fighting by disarming both sides. The Ludlow tent colony was rebuilt and the strike continued until December, 1914. Low on funds and with its leaders involved in expensive and exhausting legal battles stemming from the strike, the United Mine Workers capitulated. (26)

#### The Meaning of Ludlow

The struggle between miners and coal operators which had been played out so bitterly along the hills and prairies of southern Colorado did not end with Ludlow. There would be other strikes, in 1919, 1922, and 1927, before unionization was achieved in 1933 under the Roosevelt administration. Nevertheless, the 1913-14 strike and the Ludlow massacre changed some things forever. The polyglot collection of miners, who had been viewed as little more than cattle, had demonstrated the capacity for organization. Their political clout had been felt, they fought back. The companies could no longer dominate the coal fields with impunity but were forced to share power.

The Rockefeller name came to be associated with the deaths of women and children at Ludlow. The union put together a caravan of Ludlow survivors. They toured the United States capitalizing on the wave of revulsion which swept the country when news of the deaths reached the outside world. They told their experiences to packed houses, associating the deaths with the Rockefellers and naming the event forever and always the "Ludlow Massacre." (27)

In 1915 A federal investigation of the event was started by the U.S. Commission on Industrial Relations. John D. Rockefeller Jr. was called to the stand where he claimed to be unaware of the conditions in the Colorado mines. As the head of an enormous financial empire, he explained, he had turned all of the day to day operations of CF&I over to his western managers. For its part, the Rockefeller empire hired two men to try to restore their good name; Ivy Lee, a publicist who had orchestrated a publicity campaign for railroads who were seeking higher freight rates, was hired to present the "facts" as Rockefeller saw them; his pamphlets "Facts Concerning the Struggle in Colorado for Industrial Freedom" were sent to newspaper editors, preachers and other opinion makers. W. L. Mackenzie King, who had been Canada's Minister of Labor, was hired to perform a study of labor and working conditions in the CF&I mines. (28)

**United States Department of the Interior  
National Park Service**

**National Register of Historic Places  
Inventory—Nomination Form**

For NPS use only
received
date entered

Continuation sheet Ludlow Tent Colony Site

Item number 8

Page 8

Later in 1915, Rockefeller came out to Colorado to see the conditions first hand. He toured the coal camps, went down in some of the mines, and his wife visited some of the miner's houses. At this time Rockefeller announced the formation of a new labor institution called The Colorado Industrial Plan. Mostly the handiwork of Mackenzie King, the Rockefeller Plan, as it came to be known, was one of the first company unions. Approved by the workers, the Plan improved the situation of CF&I employees. Grievance procedures were spelled out in detail, the employees were freed from fear of arbitrary termination under the Plan, procedures to elect checkweighmen were spelled out, the company built new houses and improved existing housing, and YMCA's were built in the coal camps to provide recreational opportunities. (29)

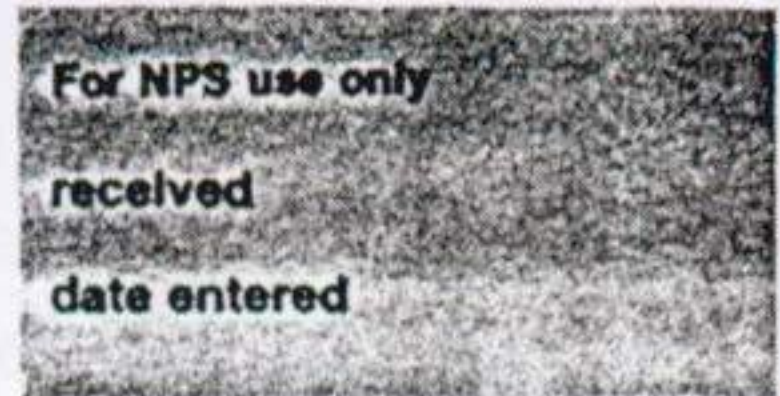
In 1917 Osgood and the Victor American Fuel Company signed a contract with the UMWA. This may have simply been a device to insure labor peace during the World War I coal boom, but Osgood claimed he had been forced into it by the very existence of the Rockefeller Plan. While the Rockefeller Plan kept the UMWA at bay for twenty years, perhaps it also paved the way for the eventual unionization which was voted in under the National Labor Relations Act of 1933.

George McGovern's analysis was more pessimistic: "Although unequalled in bitterness and strife, (the strike) was in essence a manifestation of the social instability and labor turmoil affecting all America. No major lasting reforms led directly from the conflict.... Bitterness in Colorado's coal fields diminished, but no permanent peace had been achieved." (30)

As a monument to those who died at Ludlow, the United Mine Workers erected a statue on the site of the tent colony by sculptor Hugh Sullivan depicting a coal miner with his wife and child. (See #7 for description.) The unveiling was held on Memorial Day, May 30, 1918, with some 2,000 people in attendance. Among those present were president of the United Mine Workers Frank Hayes, UMW Vice President John L. Lewis, and John D. Rockefeller and his wife. (31)

United States Department of the Interior  
National Park Service

National Register of Historic Places  
Inventory—Nomination Form



Continuation sheet

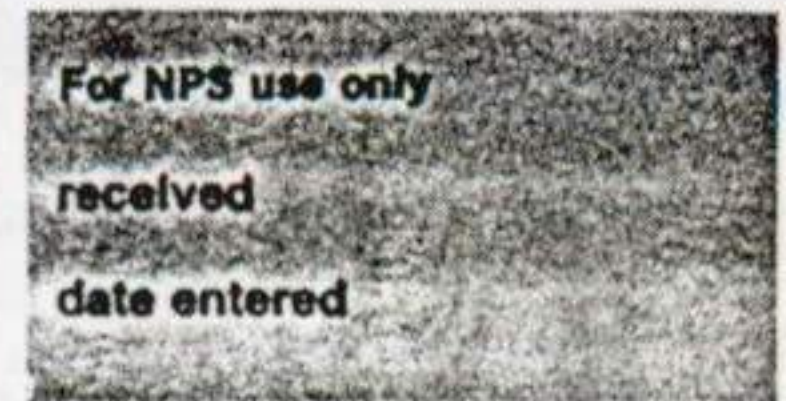
Item number 8

Page 9

- (1) H. Lee Scamehorn, Pioneer Steelmaker in the West, (Boulder, Colorado: Pruett Publishing Company, 1976).
- (2) Cited in: Duane A. Smith, When Coal Was King, (Golden, Colorado: Colorado School of Mines Press, 1984), p. 51.
- (3) Scamehorn, Op. Cit. p. 119. See also, George McGovern and Leonard Guttridge, The Great Coalfield War, Boston, Houghton Mifflin Company, 1972) p. 11.
- (4) Ibid. pp. 58, 69, 123.
- (5) Ibid. pp. 124, 126.
- (6) McGovern, Op. Cit., pp. 50-52. See also, Eric Margolis, "Colorado's Coal People," Colorado Heritage, November 1984, #4 pp. 10-26.
- (7) Scamehorn, Op. Cit. pp. 126-127. See Also, Barron B. Beshoar, Out of the Depths: The story of John R. Lawson a Labor Leader, (Denver, Colorado, The Denver Trades and Labor Assembly, 1942), pp. 1-30 and McGovern, Op. Cit. pp. 36-52.
- (8) Beshoar, Op. Cit. p.60.
- (9) Osgood, J.C., "History of the Coal Strike in Colorado 1913-1914," p.5-6. (Typewritten copy of a letter to the editor of the Christian Herald, May 5, 1914. Denver, Colorado). Western History Department, Denver Public Library.
- (10) Beshoar, Op. Cit. p.62. McGovern, Op. Cit., p. 107.
- (11) Osgood, Op. Cit., p.1.
- (12) Ibid. p.7
- (13) Beshoar, Op. Cit., p. 102-105. McGovern, Op. Cit. 149-150
- (14) Ibid. McGovern, p. 117.
- (14) Ibid. Beshoar, pp. 76-91, McGovern pp. 106-134.
- (15) Ibid. McGovern p. 130.
- (16) Ibid. McGovern p. 134, Beshoar p. 92.
- (17) Ibid. Beshoar, p. 92-95.

United States Department of the Interior  
National Park Service

**National Register of Historic Places  
Inventory—Nomination Form**



Continuation sheet

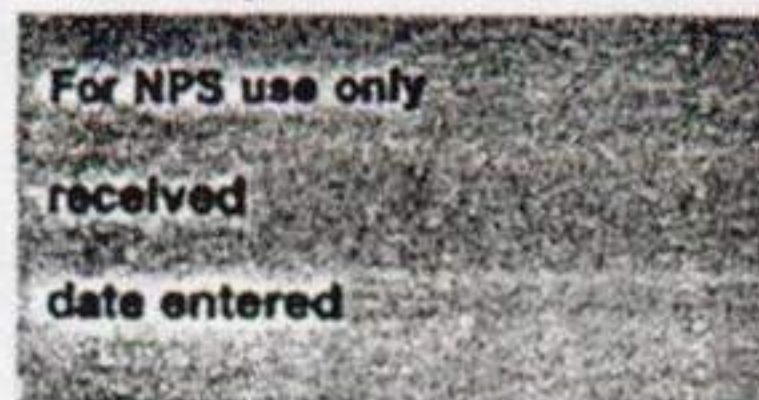
Item number 8

Page 10

- (18) Ibid.
- (19) Osgood, Op. Cit. p.9.
- (20) Beshoar, Op. Cit., pp. 154-155, McGovern p. 187.
- (21) Zeese Papanikolas, Buried Unsung: Louis Tikas and the Ludlow Massacre (Salt Lake City, University of Utah Press, 1982)
- (22) Osgood, Op. Cit. p. 10
- (23) Beshoar, p. 168, Op. Cit. McGovern, p. 212.
- (24) Ibid. pp. 166-179, McGovern, pp. 210-231
- (25) Osgood, Op. Cit. p. 10
- (26) McGovern, Op. Cit. p. 233-249.
- (27) Ibid. pp. 269ff.
- (28) Ibid. pp. 293-311.
- (29) Ibid. pp. 333-348.
- (30) Ibid.
- (31) Trinidad Chronicle News, May 31, 1918, p. 1.

United States Department of the Interior  
National Park Service

**National Register of Historic Places  
Inventory—Nomination Form**



Continuation sheet

Item number 9

Page 2

Margolis, Eric "Colorado's Coal People," Colorado Heritage,  
Issue #4, November, 1984, pp. 10-26.

McGovern, George S. and Leonard F. Guttridge, The Great Coalfield  
War, Boston, Houghton Mifflin Company, 1972.

Osgood, J.C., "History of the Coal Strike in Colorado 1913-  
1914," (Typwrittencopyofa letter to the editor of the  
Christian Herald, May 5, 1914. Denver, Colorado).  
Western History Department, Denver Public Library.

Papanikolas, Zeese, Buried Unsung: Louis Tikas and the Ludlow  
Massacre, Salt Lake City, University of Utah Press, 1982.

Scamehorn, Howard L. Pioneer Steelmaker in the West, Boulder,  
Colorado: Pruett Publishing Company, 1976.

Smith, Duane A. When Coal Was King, Golden,  
Colorado: Colorado School of Mines Press, 1984.

Trinidad Chronicle News, May 31, 1918, p. 1.

## 9. Major Bibliographical References

Beshoar, Barron B. Out of the Depths: The story of John R. Lawson a Labor Leader, Denver, Colorado, The Denver Trades and Labor Assembly, 1942.

(see continuation sheet)

## 10. Geographical Data

Acreage of nominated property 40

Quadrangle name Ludlow

Quadrangle scale 1:24,000

UTM References

A 

1	3
---	---

3	3	7	2	7	0
---	---	---	---	---	---

4	1	3	2	1	5	0
---	---	---	---	---	---	---

B 

1	3
---	---

3	3	7	2	7	0
---	---	---	---	---	---

4	1	3	2	3	4	0
---	---	---	---	---	---	---

C 

1	3
---	---

3	3	6	8	8	0
---	---	---	---	---	---

4	1	3	2	3	4	0
---	---	---	---	---	---	---

D 

1	3
---	---

3	3	6	8	1	8
---	---	---	---	---	---

4	1	3	2	7	5	0
---	---	---	---	---	---	---

E 

--	--

--	--	--	--	--	--

--	--	--	--	--	--	--

F 

--	--

--	--	--	--	--	--

--	--	--	--	--	--	--

G 

--	--

--	--	--	--	--	--

--	--	--	--	--	--	--

H 

--	--

--	--	--	--	--	--

--	--	--	--	--	--	--

**Verbal boundary description and justification** All of the South West Quarter (S.W. 1/4) of the South East Quarter (S.E. 1/4) of Section Seventeen (17) in Township Thirty-One (31) South of Range Sixty-Four (64) West of the Sixty Principal Meridian in Las Animas County, State of Colorado

**List all states and counties for properties overlapping state or county boundaries**

state	N/A	code	county	code
state	N/A	code	county	code

state	N/A	code	county	code
-------	-----	------	--------	------

## 11. Form Prepared By

name/title Eric Margolis

organization Consultant date December 20, 1984

street & number P.O. Box 806 telephone (303) 492-6114

city or town Boulder state Colorado

## 12. State Historic Preservation Officer Certification

The evaluated significance of this property within the state is:

national  state  local

As the designated State Historic Preservation Officer for the National Historic Preservation Act of 1966 (Public Law 89-665), I hereby nominate this property for inclusion in the National Register and certify that it has been evaluated according to the criteria and procedures set forth by the National Park Service.

State Historic Preservation Officer signature Barbara Sudder

title State Historic Preservation Officer date 4-29-85

For NPS use only

I hereby certify that this property is included in the National Register

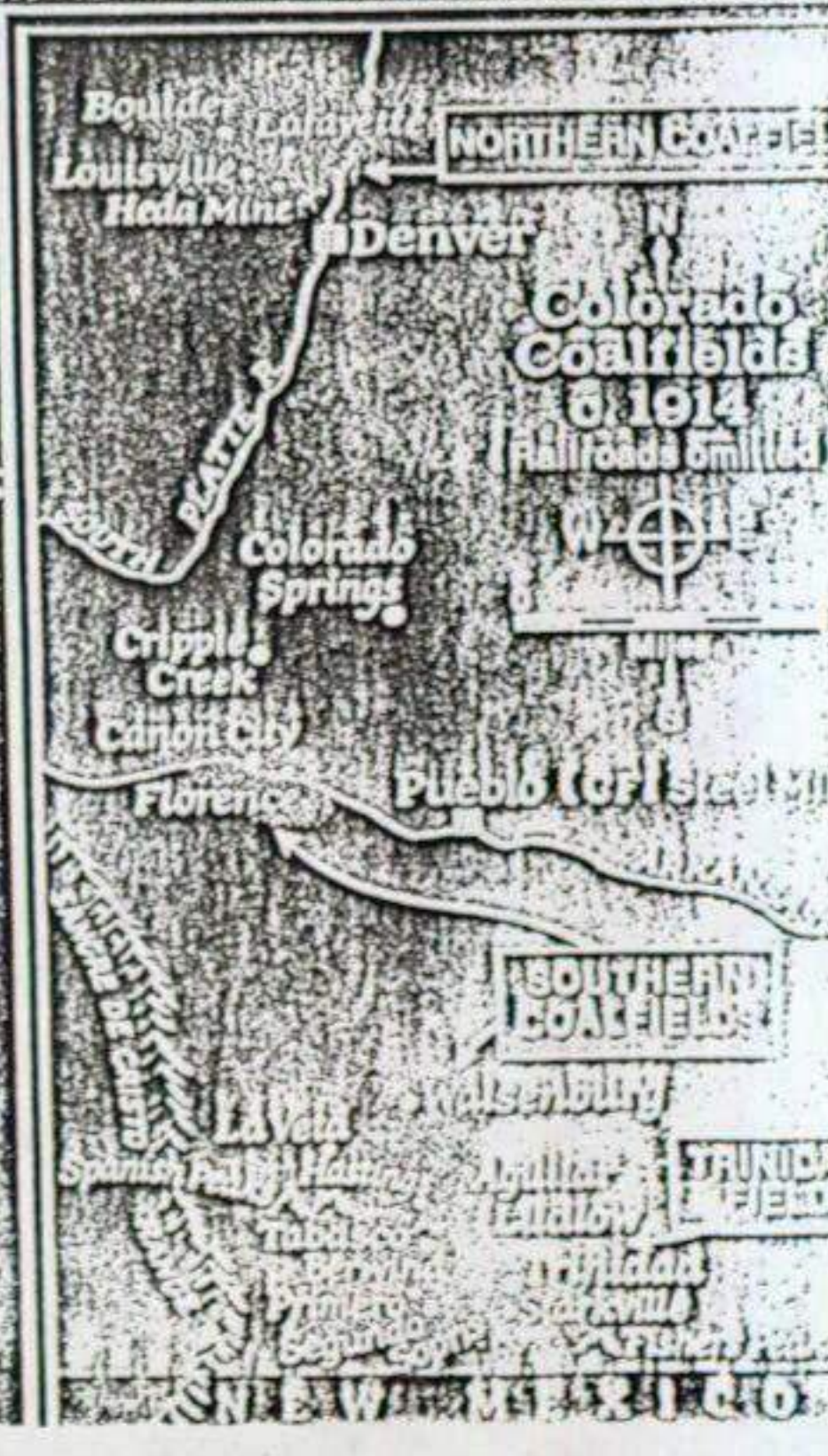

date

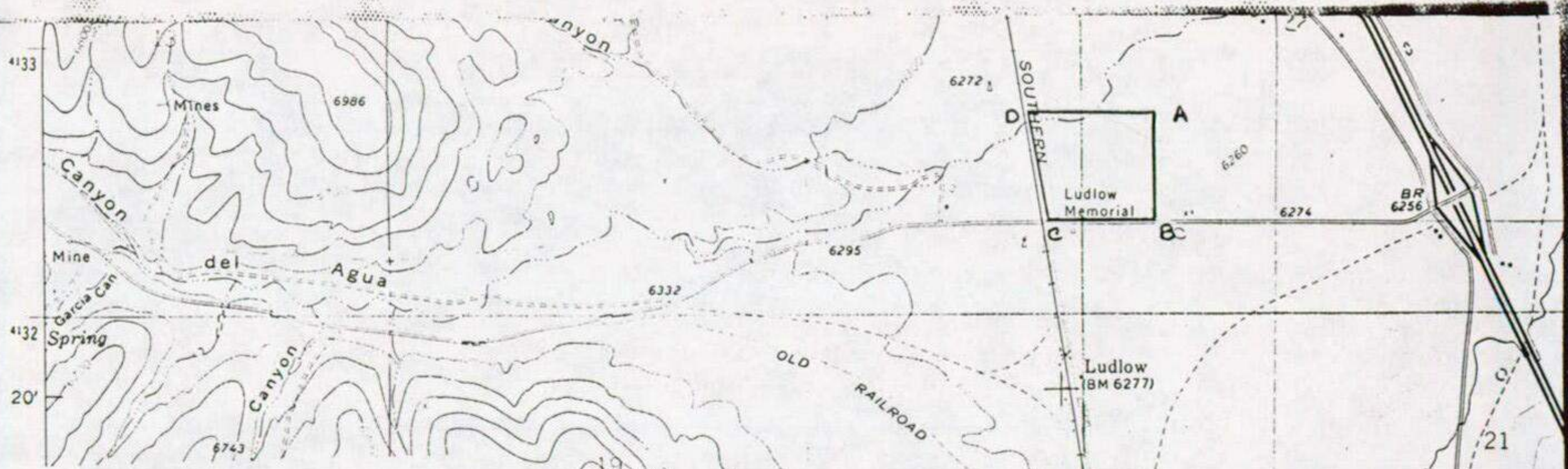
Keeper of the National Register

Attest: 1 date

Chief of Registration

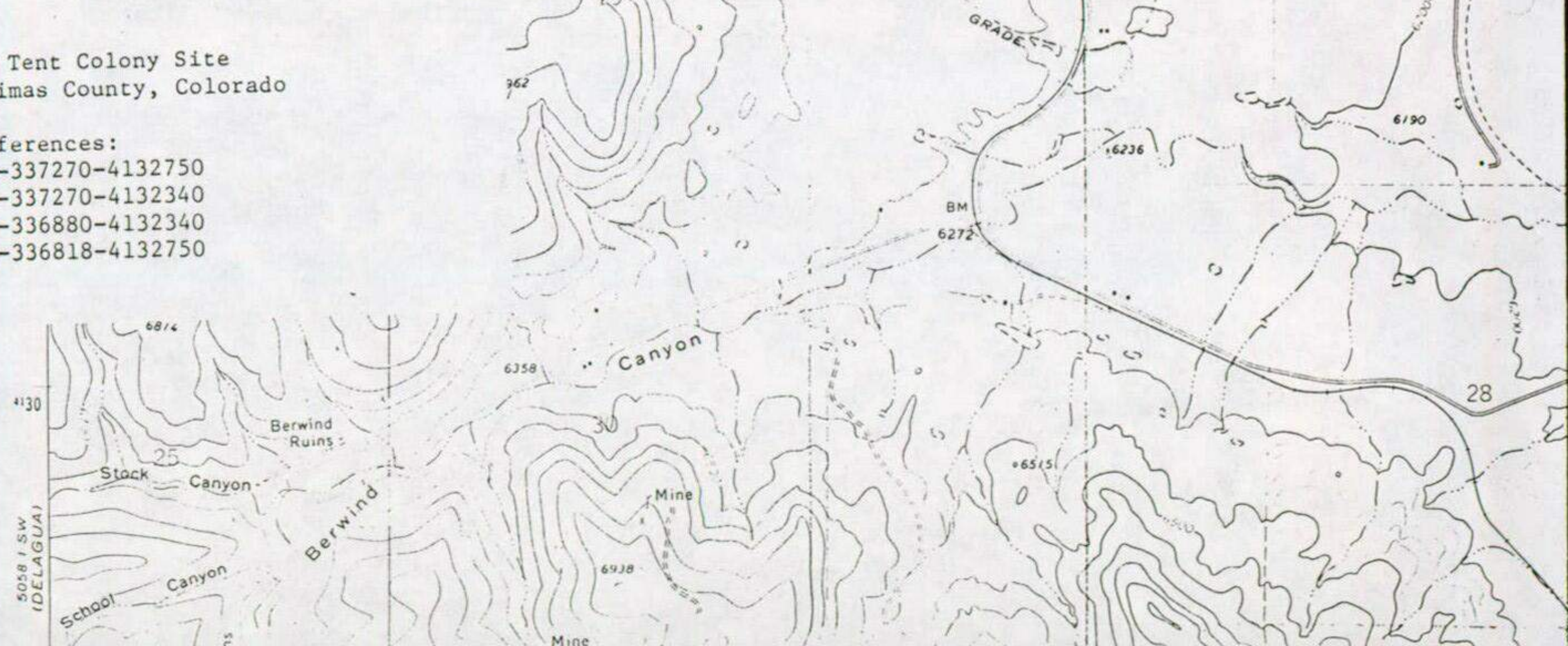






Ludlow Tent Colony Site  
Las Animas County, Colorado

- UTM References:
- A. 13-337270-4132750
  - B. 13-337270-4132340
  - C. 13-336880-4132340
  - D. 13-336818-4132750







# United States Department of the Interior

NATIONAL PARK SERVICE  
WASHINGTON, D.C. 20240

IN REPLY REFER TO:

JUN 28 1985

JUL 8 1985

The Director of the National Park Service is pleased to inform you that the following properties have been entered in the National Register of Historic Places beginning June 16, 1985 and ending June 22, 1985. For further information call (202) 343-9552.

STATE, County, Vicinity, Property, Address, (Date Listed)

CALIFORNIA, Alameda County, Sunol, Elliston, 463 and 341 Kilkare Rd. (06/19/85)

CALIFORNIA, Orange County, Anaheim, Kroeger-Melrose District, Roughly bounded by Lincoln Ave., S. Kroeger, W. Broadway and S. Philadelphia (06/19/85)

COLORADO, Larimer County, Estes Park, Stanley Hotel District (Boundary Increase), 333 Wonder View Ave. (06/20/85)

★ COLORADO, Las Animas County, Ludlow, Ludlow Tent Colony Site, Del Aqua Canyon Rd. (06/19/85)

COLORADO, Pueblo County, Pueblo, Edison School, 900 West Mesa (06/19/85)

COLORADO, Pueblo County, Pueblo, Frazier, R. T., House, 2121 N. Elizabeth St. (06/19/85)

CONNECTICUT, Litchfield County, Harwinton, Skinner, Jason, House, Off South Rd. (06/19/85)

FLORIDA, Alachua County, Gainesville, Boulware Spring Waterworks, 3400 SE 15th St. (06/20/85)

ILLINOIS, Cook County, Chicago, Foley, Jennie, Building, 626--628 S. Racine Ave. (06/19/85)

ILLINOIS, Cook County, Chicago, Sheffield Historic District (Boundary Increase II), Roughly bounded by W. Altgeld and W. Montana Sts., N. Lakewood and N. Southport Aves. (06/19/85)

KENTUCKY, Garrard County, Bryantsville vicinity, Spring Garden-John Leavell (Garrard County MRA), Ballard Lane-Tanyard Branch (06/17/85)

KENTUCKY, Garrard County, Bryantsville, Bryantsville Post Office and Store (Garrard County MRA), Off US 27 (06/17/85)

KENTUCKY, Garrard County, Lancaster vicinity, Barlow House (Garrard County MRA), Danville Rd. (06/17/85)

KENTUCKY, Garrard County, Lancaster vicinity, Blakeman, Calvin, House (Garrard County MRA), Polly's Bend Rd. (06/17/85)

KENTUCKY, Garrard County, Lancaster vicinity, Bonta-Owsley House (Garrard County MRA), Jct. of Boone's Creek and KY 52 (06/17/85)

KENTUCKY, Garrard County, Lancaster vicinity, Bryantsville Methodist Church (Garrard County MRA), US 27 (06/17/85)

KENTUCKY, Garrard County, Lancaster vicinity, Dalton House (Garrard County MRA), KY 39 (06/17/85)

KENTUCKY, Garrard County, Lancaster vicinity, Dunn-Watkins House (Garrard County MRA), Danville Rd. (06/17/85)

KENTUCKY, Garrard County, Lancaster vicinity, Gulley Farm (Garrard County MRA), US 27 (06/17/85)

KENTUCKY, Garrard County, Lancaster vicinity, Hamilton, Roscoe, House (Garrard County MRA), Buena Vista Rd. (06/17/85)

KENTUCKY, Garrard County, Lancaster vicinity, Lane Farm (Garrard County MRA), Polly's Bend Rd. (06/17/85)

MEMORIAL OF  
LUDLOW MASSACRE

APRIL 20, 1914

EDDIE WARRS AGE 34 YRS  
JAMES FULER AGE 48 YRS  
JOHN CARROLL AGE 48 YRS  
CHARLIE COSTA AGE 31 YRS  
BEULAH COSTA AGE 27 YRS  
JAMES COSTA AGE 6 YRS  
LUCY COSTA AGE 4 YRS  
FRANK RIBING AGE 23 YRS  
PATRICK VALDET AGE 37 YRS  
EUGENE VALDET AGE 6 YRS  
MARY VALDET AGE 7 YRS  
ELVIRA VALDET AGE 3 MO  
JOE PETRUCCI AGE 44 YRS  
LUCY PETRUCCI AGE 24 YRS  
FRANK PETRUCCI AGE 6 MO  
WILLIAM SYMNER JR AGE 11 YRS  
RODGERIC REDBOONE AGE 6 YRS  
GLORWA REDBOONE AGE 4 YRS

ON APRIL 20, 1914, THE STATE MILITIA UNLEASHED AN UNWARRANTED ATTACK ON STRIKING COAL MINERS AND THEIR FAMILIES LIVING IN A TENT COLONY AT THIS SITE. ELEVEN CHILDREN AND TWO WOMEN SUFFOCATED IN A CELLAR BENEATH A TENT WHEN FLAMES ENGULFED THE OVERHEAD SHELTER. MILITIA RIFLE AND MACHINE GUN FIRE CLAIMED THE LIVES OF AT LEAST 5 STRIKERS, AN 11 YEAR OLD BOY, AND AN 18 YEAR OLD PASSERBY.

THE UNEXPECTED ATTACK WAS THE FATEFUL CLIMAX OF MINERS ATTEMPTING TO ACHIEVE FREEDOM FROM OPPRESSION AT THE HANDS OF COAL COMPANY OFFICIALS. MINERS WERE FORCED TO LIVE IN COMPANY OWNED CAMPS, BUY FROM COMPANY OWNED STORES, AND EDUCATE THEIR CHILDREN IN COMPANY DOMINATED SCHOOLS. MINERS WORKED UNDULY LONG HOURS UNDER HAZARDOUS CONDITIONS FOR MEAGER PAY.

ON APRIL 23, 1913, MINERS STRUCK IN PROTEST OF THESE



View of Red Cross Society On Arrival At Ludlow

12

Photo 2

Ludlow Tent Colony Site  
Las Animas County, CO

Photographer: Lou Dold

Date: late April 1914

Photo: Courtesy of Colorado Historical  
Society, 1300 Broadway, Denver

View: Remains of Tent Colony



Colony Before The Fire



Photo 1

Ludlow Tent Colony Site  
Las Animas County, CO

Photographer: Lou Dold

Date: 1913

Photo: Courtesy of Colorado Historical  
Society, 1300 Broadway, Denver

View: Tent Colony at Ludlow



---

Photo 5: Ludlow Tent Colony Site

Las Animas County, CO

Photographer: Eric Margolis

Negative: Colorado Historical Society

1300 Broadway, Denver

Date: March 1985

View: Tent Colony Site looking south. Railroad tracks to the right. Monument is at center, behind the pavilion.

---

Photo 6: Ludlow Tent Colony Site

Las Animas County, CO

Photographer: Eric Margolis

Negative: Colorado Historical Society

1300 Broadway, Denver

Date: March 1985

View: Monument is located within the fenced area, behind the pavilion. View looking southeast.

U-1829



---

Photo 3

Ludlow Tent Colony Site

Las Animas County, CO

Photographer: Eric Margolis

Negative: Colorado Historic Society  
1300 Broadway, Denver

Date: March 1985

View: Tent Colony Site, camera pointing west.  
Monument is at center left. Del Agua  
Canyon is seen to the rear of the  
monument.

---

Photo 4: Ludlow Tent Colony Site

Las Animas County, CO

Photographer: Eric Margolis

Negative: Colorado Historical Society  
1300 Broadway, Denver

Date: March 1985

View: Tent Colony Site, looking north. Railroad  
tracks are to the left, with the remains of the  
town of Ludlow to the immediate east. Photo  
taken from Water Tank Hill, where the machine  
guns of the Colorado Militia were implanted.